










Marblehead

- START** 1: Start out going SOUTH on SOHIER RD toward TOZER RD. 0.6 miles
-  2: Turn SLIGHT RIGHT onto COLON ST. <0.1 miles
-  3: Turn LEFT onto CABOT ST / MA-1A. Continue to follow CABOT ST. 1.3 miles
-  4: Stay STRAIGHT to go onto MA-1A / CABOT ST. Continue to follow MA-1A. 1.0 miles
-  5: Turn LEFT onto WINTER ST / MA-1A. 0.1 miles
-  6: Turn RIGHT onto WASHINGTON SQ N / MA-1A. Continue to follow MA-1A. 0.3 miles
-  7: Turn RIGHT onto DERBY ST / MA-1A. 0.1 miles
-  8: Turn LEFT onto LAFAYETTE ST / MA-114 / MA-1A. Continue to follow LAFAYETTE ST / MA-114. 2.1 miles
-  9: Turn RIGHT onto BIRCH ST. 0.2 miles
-  10: Turn LEFT onto HUMPHREY ST. 0.3 miles
- END** 11: End at **Marblehead High School:**
2 Humphrey St, Marblehead, MA 01945, US